



EUROPEAN COMMISSION
DIRECTORATE-GENERAL FOR HEALTH AND FOOD SAFETY

Safety of the Food Chain
Plant health

Brussels, 29 August 2018

**List of demarcated areas established in the Union territory for the presence
of *Xylella fastidiosa* as referred to in Article 4(1) of Decision (EU) 2015/789**

- UPDATE 10 -

Pursuant to Article 4(4) of Commission Implementing Decision (EU) 2015/789, the following demarcated areas are established by the Member States concerned for the presence of *Xylella fastidiosa* as referred to in Article 4(1) of that Decision.

Demarcated areas (infected zone and buffer zone) subject to eradication measures pursuant to Article 6 of Decision (EU) 2015/789

- Municipalities listed in Section I, located in some parts of **France** (Provence-Alpes-Côte d'Azur, PACA), whose territory partially or entirely falls within a demarcated area established for the presence of *X. fastidiosa* subsp. *multiplex*;
- Municipalities listed in Section II, located in some parts of **France** (Provence-Alpes-Côte d'Azur, PACA), whose territory partially or entirely falls within the demarcated area established for the presence of *X. fastidiosa* subsp. *pauca*;
- Municipalities listed in Section III, located in **Spain** (Valencian Community and Madrid Community), whose territory partially or entirely falls within a demarcated area established for the presence of *X. fastidiosa* subsp. *multiplex*;

Infected zone subject to containment measures pursuant to Article 7 of Decision (EU) 2015/789

- Municipalities listed in Section IV, located in some parts of **France** (Corsica), whose territory partially or entirely falls within the demarcated area established for the presence of *X. fastidiosa* subsp. *multiplex*;
- Municipalities listed in Section V, located in **Italy** (Apulia), whose territory partially or entirely falls within the demarcated area established for the presence of *X. fastidiosa* subsp. *pauca*;
- Municipalities listed in Section VI, located in **Spain** (Balearic Islands), whose territory partially or entirely falls within the demarcated area established for the presence of *X. fastidiosa*.

ANNEX I

Municipalities located in some parts of France, whose territory partially or entirely falls within a demarcated area established for the presence of *X. fastidiosa* subsp. *multiplex*

PART A

Municipalities whose territory partially or entirely falls within a demarcated area

REGION OF PROVENCE-ALPES-CÔTE D'AZUR (PACA)

ANTIBES
ASPREMONT
BEAUSOLEIL
BIOT
CAGNES-SUR-MER
CANNES
CHATEAUNEUF-GRASSE
COLOMARS
EVENOS
FALICON
FREJUS
GATTIERES
LA COLLE-SUR-LOUP
LA GAUDE
LA GARDE
LA ROQUETTE-SUR-SIAGNE
LA SEYNE-SUR-MER
LA TRINITE
LE CANNET
LE REVEST-LES-EAUX
LES ADRETS-DE-L'ESTEREL
MANDELIEU-LA-NAPOULE
MOUANS-SARTOUX
MOUGINS
NICE
OLLIOULES
OPIO
PEGOMAS
PEILLE
ROQUEFORT-LES-PINS
SAINT-ANDRE-DE-LA-ROCHE
SAINT-JEANNET
SAINT-LAURENT-DU-VAR
SAINT-MANDRIER-SUR-MER
SAINT-MARTIN-DU-VAR
SAINT PAUL DE VENCE
SAINT-RAPHAEL
SANARY-SUR-MER
SIX-FOURS-LES-PLAGES
TANNERON
THEOULE-SUR-MER
TOULON
VALBONNE
VALLAURIS
VENCE
VILLENEUVE-LOUBET

ITALY (REGION OF LIGURIA)
OLIVETTA SAN MICHELE
VENTIMIGLIA

PRINCIPALITY OF MONACO
MONACO

PART B

Municipalities whose territory partially or entirely falls within an infected zone

REGION OF PROVENCE ALPES COTE D'AZUR (PACA)
ANTIBES
BIOT
CAGNES-SUR-MER
LA SEYNE SUR MER
MANDELIEU-LA-NAPOULE
MOUGINS
NICE
OLLIOULES
SAINT-LAURENT-DU-VAR
SAINT-RAPHAEL
THEOULE-SUR-MER
VALBONNE
VALLAURIS
VILLENEUVE LOUBET

ANNEX II

Municipalities located in some parts of France, whose territory partially or entirely falls within the demarcated area established for the presence of *X. fastidiosa* subsp. *pauca*

PART A

Municipalities whose territory partially or entirely falls within the demarcated area

REGION OF PROVENCE-ALPES-CÔTE D'AZUR (PACA)

CASTELLAR

GORBIO

MENTON

ROQUEBRUNE-CAP-MARTIN

SAINTE-AGNES

PART B

Municipalities whose territory partially or entirely falls within the infected zone

REGION OF PROVENCE-ALPES-CÔTE D'AZUR (PACA)

MENTON

ANNEX III

Municipalities, located in Spain, whose territory partially or entirely falls within a demarcated area established for the presence of *X. fastidiosa* subsp. *multiplex*;

PART A

Municipalities whose territory partially or entirely falls within a demarcated area

AUTONOMOUS COMMUNITY OF VALENCIA

ALCALI
ALCOLEJA
ALMUDAINA
ALTEA
BALONES
BENASAU
BENIARBEIG
BENIARDÁ
BENIDOLEIG
BENIDORM
BENIFATO
BENIGEMBLA
BENILLOBA
BENILLUP
BENIMANTELL
BENIMASSOT
BENIMELI
BENISSA
BOLULLA
CALLOSA D'EN SARRIÀ
CALP
CASTELL DE CASTELLS
CONFRIDES
DÉNIA
EL CASTELL DE GUADALEST
EL POBLE NOU DE BENITATXELL
FACHECA
FAMORCA
FINESTRAT
GATA DE GORGOS
GORGA, LA NUCIA
LA NUCIA
LA VALL D'ALCALÀ
LA VALL DE GALLINERA
LA VALL DE LAGUAR
LA VALL D'EBO
L'ALFÀS DEL PI
LLÍBER
MILLENA
MURLA
ORBA
PARCENT
PEDREGUER
PENÀGUILA
PLANES
POLOP

QUATRETONDETA
SAGRA,
SANET Y NEGRALS
SELLA
SENIJA
TÀRBENA
TEULADA
TOLLOS
TORMOS
XÀBIA
XALÓ

AUTONOMOUS COMMUNITY OF MADRID
VILLAREJO DE SALVANÉS
VALDARACETE
FUENTIDUEÑA DE TAJO
VILLAMANRIQUE DE TAJO

PART B

Municipalities whose territory partially or entirely falls within an infected zone

AUTONOMOUS COMMUNITY OF VALENCIA

ALCALI
ALTEA
BALONES
BENIARDÁ
BENIFATO
BENIGEMBLA
BENIMANTELL
BENIMASSOT
BENISSA
BOLULLA
CALLOSA D'EN SARRIÀ
CALP
CASTELL DE CASTELLS
CONFRIDES
EL CASTELL DE GUADALEST
FACHECA
FAMORCA
GATA DE GORGOS
LA VALL D'ALCALÀ
LLÍBER
MURLA
PARCENT
POLOP
QUATRETONDETA
SENIJA
TÀRBENA
XALÓ

AUTONOMOUS COMMUNITY OF MADRID
VILLAREJO DE SALVANÉS

ANNEX IV

Municipalities listed in Section IV, located in some parts of France, whose territory partially or entirely falls within the demarcated area established for the presence of *X. fastidiosa* subsp. *multiplex*

PART A

Municipalities whose territory partially or entirely falls within the demarcated area

REGION OF CORSICA

Entire territory

PART B

Municipalities whose territory partially or entirely falls within the infected zone

REGION OF CORSICA

Entire territory

ANNEX V

Municipalities, located in Italy (Apulia), whose territory partially or entirely falls within the demarcated area established for the presence of *X. fastidiosa* subsp. *pauca*

PART A

Municipalities whose territory partially or entirely falls within the demarcated area

REGION OF APULIA

ENTIRE PROVINCE OF BRINDISI (ALL MUNICIPALITIES)

ENTIRE PROVINCE OF LECCE (ALL MUNICIPALITIES)

AVETRANA

CAROSINO

CASTELLANA GROTTA

CRISPIANO

FAGGIANO

FRAGAGNANO

GROTTAGLIE

LEPORANO

LIZZANO

LOCOROTONDO

MANDURIA

MARTINA FRANCA

MARUGGIO

MASSAFRA

MONOPOLI

MONTEIASI

MONTEMESOLA

MONTEPARANO

MOTTOLA

NOCI

PALAGIANO

PULSANO

PUTIGNANO

ROCCA FORZATA

SAN GIORGIO IONICO

SAN MARZANO DI SAN GIUSEPPE

SAVA

STATTE

TARANTO

TORRICELLA

PART B

Municipalities whose territory partially or entirely falls within the infected zone

REGION OF APULIA

ENTIRE PROVINCE OF BRINDISI (ALL MUNICIPALITIES)

ENTIRE PROVINCE OF LECCE (ALL MUNICIPALITIES)

AVETRANA

CAROSINO

CRISPIANO

FAGGIANO

FRAGAGNANO
GROTTAGLIE
LEPORANO
LIZZANO
LOCOROTONDO
MANDURIA
MARTINA FRANCA
MARUGGIO
MONTEIASI
MONTEMESOLA
MONTEPARANO
PULSANO
ROCCAFORZATA
SAN GIORGIO IONICO
SAN MARZANO DI SAN GIUSEPPE
SAVA
STATTE
TARANTO
TORRICELLA

ANNEX VI

Municipalities, located in Spain, whose territory partially or entirely falls within the demarcated area established for the presence of *X. fastidiosa*.

PART A

Municipalities whose territory partially or entirely falls within the demarcated area

AUTONOMOUS COMMUNITY OF BALEARIC ISLANDS

Entire territory

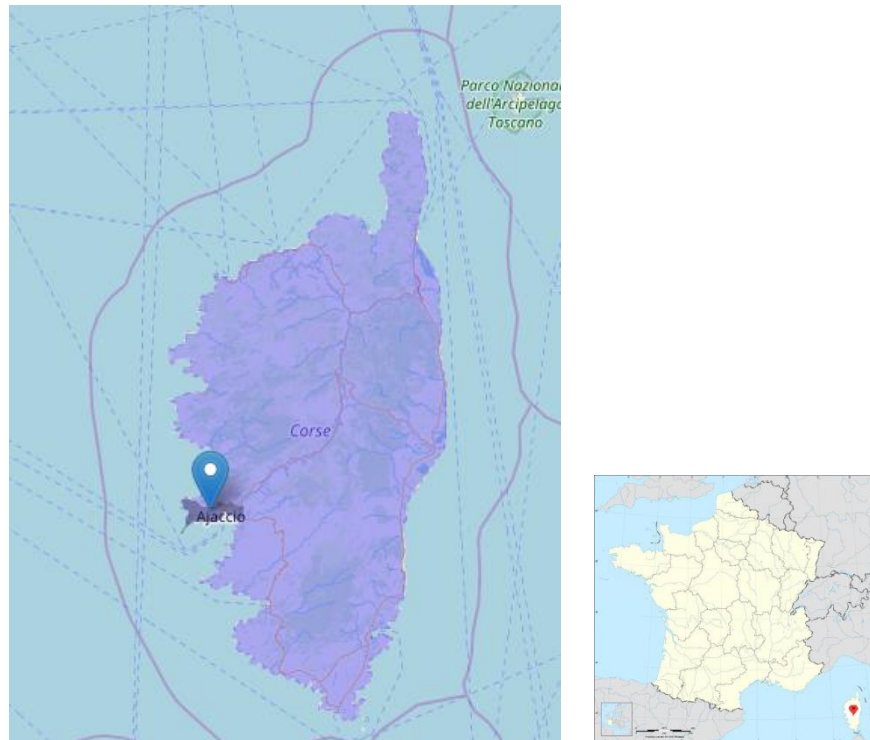
PART B

Municipalities whose territory partially or entirely falls within the infected zone

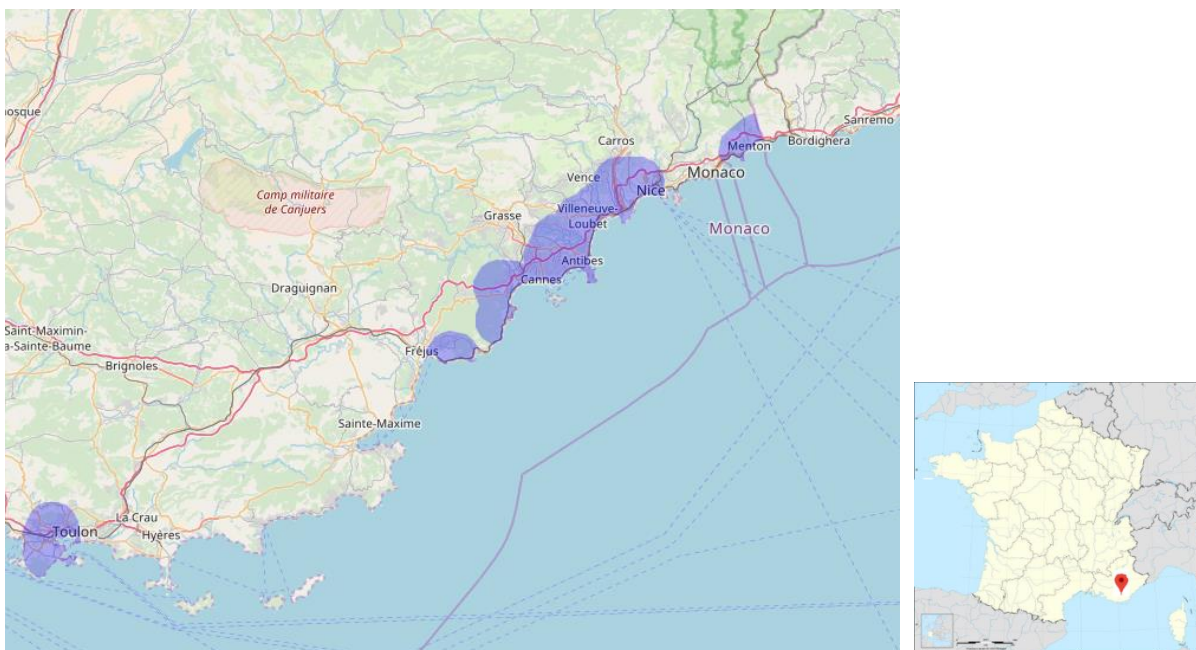
AUTONOMOUS COMMUNITY OF BALEARIC ISLANDS

Entire territory

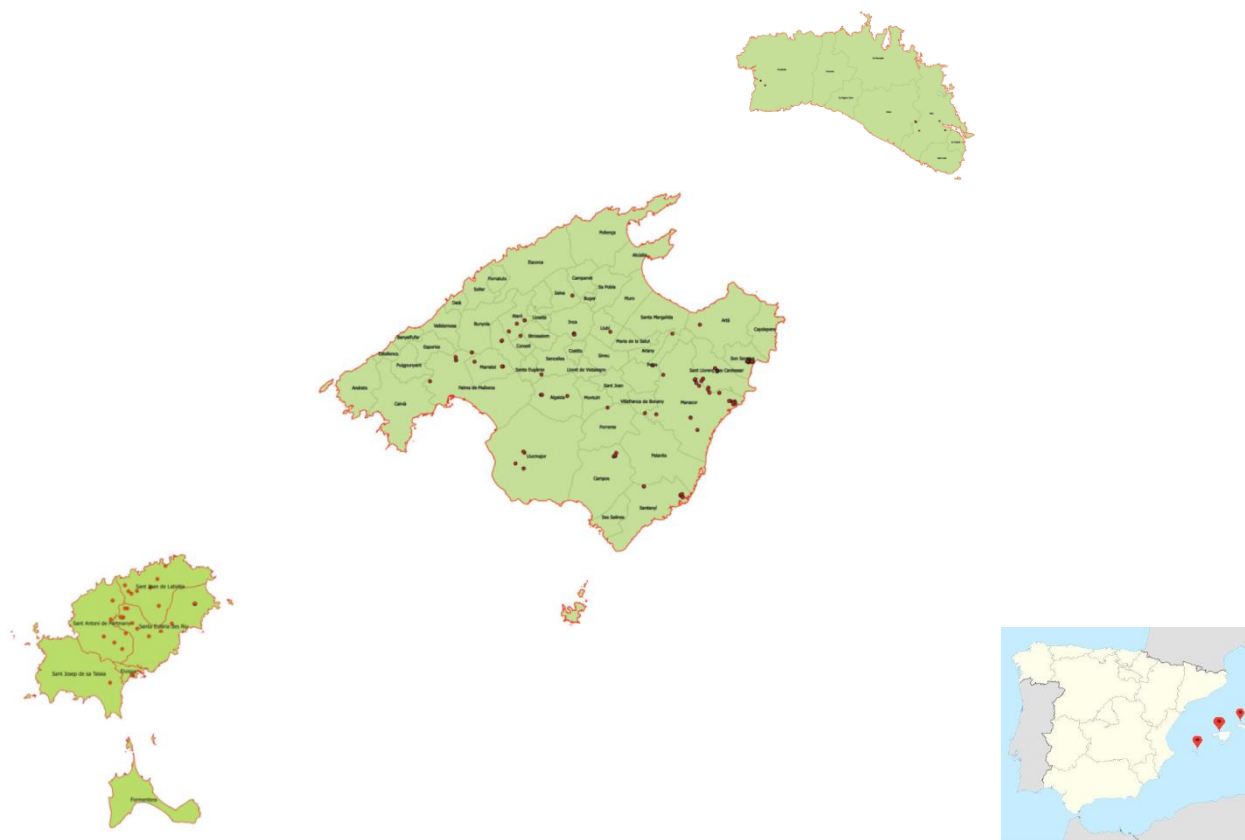
I. MAP OF THE INFECTED ZONE ESTABLISHED IN THE REGION OF CORSICA (FRANCE)



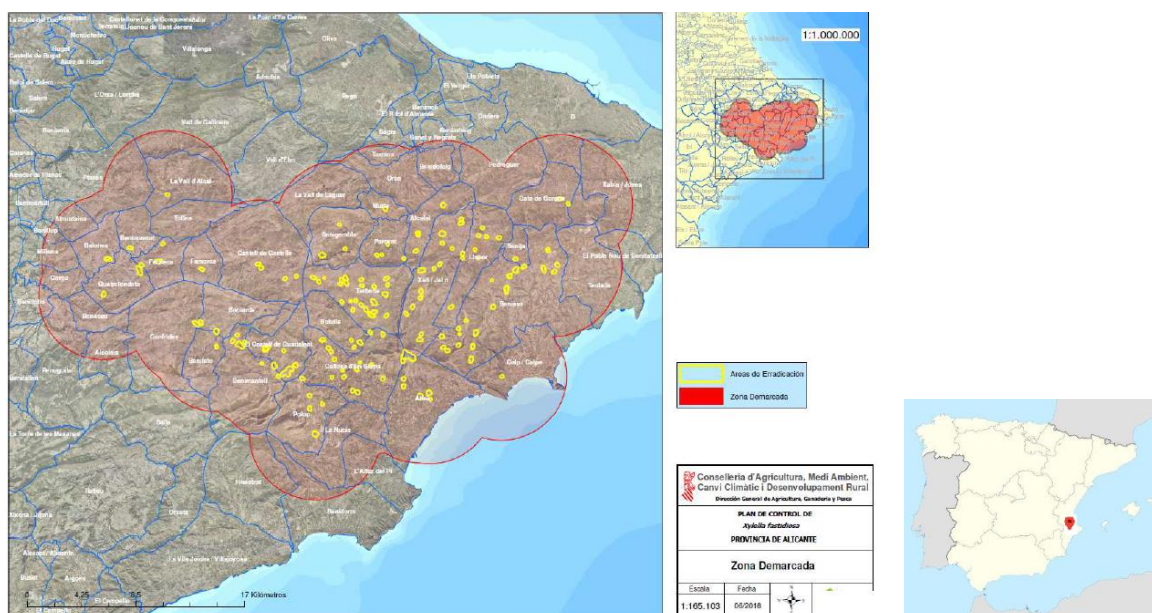
II. MAP OF DEMARCATED AREAS ESTABLISHED IN THE REGION OF PROVENCE-ALPES-CÔTE D'AZUR (FRANCE)



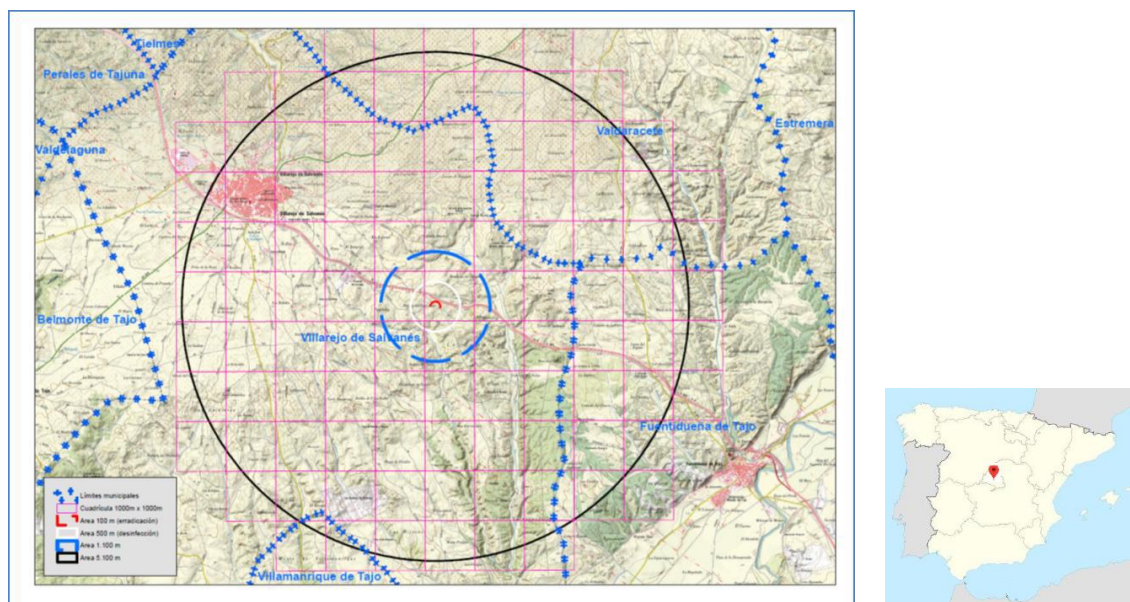
III. MAP OF THE DEMARCATED AREA ESTABLISHED IN THE AUTONOMOUS COMMUNITY OF BALEARIC ISLANDS (SPAIN)



IV. MAP OF THE DEMARCATED AREA ESTABLISHED IN THE AUTONOMOUS COMMUNITY OF VALENCIA (SPAIN)



V. MAP OF THE DEMARCATED AREA ESTABLISHED IN THE AUTONOMOUS COMMUNITY OF MADRID (SPAIN)



VI. MAP OF THE DEMARCATED AREA ESTABLISHED IN THE REGION OF APULIA (ITALY)

